




Sorry! When printing directly from the browser your directions or map may not print correctly. For best results, try clicking the Printer-Friendly button.


START Boston, MA


END 16 Highland Ave
Cohasset, MA 02025-1819


Total Estimated Time: 47 minutes
Total Estimated Distance: 27.39 miles


▼ Directions from A to B:


-  1: Start out going SOUTHWEST on TREMONT ST toward BEACON ST. 0.5 mi


-  2: Turn LEFT onto BOYLSTON ST. 0.1 mi


-  3: BOYLSTON ST becomes ESSEX ST. 0.2 mi


-  4: Take the I-93 S ramp toward QUINCY. 0.1 mi


-  5: Merge onto MA-3 S. 16.4 mi


-  6: Take EXIT 15 toward RTE. 53/S. HINGHAM. 0.2 mi


-  7: Turn SLIGHT RIGHT onto DERBY ST. 0.9 mi


-  8: Turn LEFT onto GARDNER ST. 1.1 mi


-  9: Turn LEFT onto MAIN ST/MA-228. 2.8 mi

-  10: Turn RIGHT onto MAIN ST/MA-228. Continue to follow MA-228. 2.3 mi

-  11: Turn SLIGHT RIGHT onto EAST ST. 0.5 mi

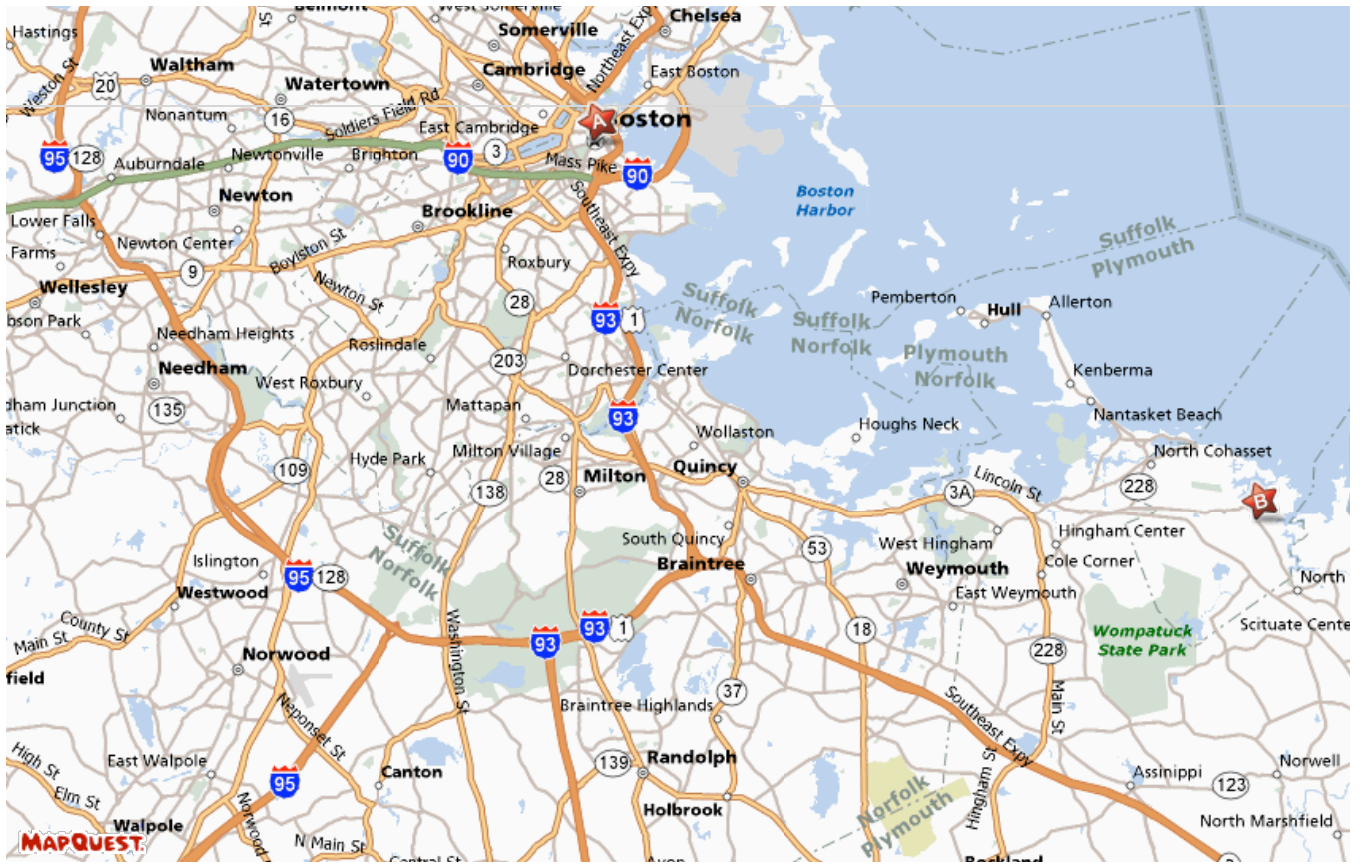
-  12: EAST ST becomes N MAIN ST. 1.9 mi

-  13: Turn LEFT onto HIGHLAND AVE. 0.2 mi

-  14: End at 16 Highland Ave Cohasset, MA 02025-1819

Estimated Time: 47 minutes Estimated Distance: 27.39 miles

Total Estimated Time: 47 minutes **Total Estimated Distance: 27.39 miles**



All rights reserved. Use subject to License/Copyright Map Legend
Directions and maps are informational only. We make no warranties on the accuracy of their content, road conditions or route usability or expeditiousness. You assume all risk of use. MapQuest and its suppliers shall not be liable to you for any loss or delay resulting from your use of MapQuest. Your use of MapQuest means you agree to our [Terms of Use](#)