











Sorry! When printing directly from the browser your directions or map may not print correctly. For best results, try clicking the Printer-Friendly button.

START Marshfield, MA

END 16 Highland Ave
Cohasset, MA 02025-1819

Total Estimated Time: 24 minutes
Total Estimated Distance: 12.88 miles

▼ Directions from A to B:

- START** 1: Start out going WEST on OCEAN ST/MA-139 toward STRATTON AVE. 0.6 mi
-  2: Turn SLIGHT RIGHT onto MAIN ST/MA-3A. Continue to follow MA-3A N. 6.4 mi
-  3: Enter next roundabout and take 3rd exit onto CHIEF JUSTICE CUSHING WAY/CHIEF JUSTICE CUSHING HWY/MA-3A. 3.6 mi
-  4: Turn SLIGHT RIGHT onto HENRY TURNER BAILEY RD. 0.4 mi
-  5: Turn LEFT onto COUNTRY WAY. 0.3 mi
-  6: COUNTRY WAY becomes S MAIN ST. 1.4 mi
-  7: Turn RIGHT onto BROOK ST. 0.1 mi
-  8: Turn RIGHT onto ELM ST. 0.0 mi
-  9: Turn SHARP LEFT onto HIGHLAND AVE. 0.1 mi
- END** 10: End at 16 Highland Ave Cohasset, MA 02025-1819

Estimated Time: 24 minutes Estimated Distance: 12.88 miles

Total Estimated Time: 24 minutes

Total Estimated Distance: 12.88 miles



All rights reserved. Use subject to License/Copyright Map Legend
Directions and maps are informational only. We make no warranties on the accuracy of their content, road conditions or route usability or expeditiousness. You assume all risk of use. MapQuest and its suppliers shall not be liable to you for any loss or delay resulting from your use of MapQuest. Your use of MapQuest means you agree to our [Terms of Use](#)