













Sorry! When printing directly from the browser your directions or map may not print correctly. For best results, try clicking the Printer-Friendly button.

START Scituate, MA

END 16 Highland Ave
Cohasset, MA 02025-1819

Total Estimated Time: 16 minutes
Total Estimated Distance: 6.88 miles

▼ Directions from A to B:

- START** 1: Start out going EAST on ALLEN PL toward FRONT ST. 0.1 mi
-  2: Turn RIGHT onto FRONT ST. 0.2 mi
-  3: Turn SLIGHT RIGHT onto 1ST PARISH RD. 1.6 mi
-  4: Turn LEFT to stay on 1ST PARISH RD. 0.8 mi
-  5: Turn RIGHT onto CHIEF JUSTICE CUSHING WAY/CHIEF JUSTICE CUSHING HWY/MA-3A. 1.9 mi
-  6: Turn SLIGHT RIGHT onto HENRY TURNER BAILEY RD. 0.4 mi
-  7: Turn LEFT onto COUNTRY WAY. 0.3 mi
-  8: COUNTRY WAY becomes S MAIN ST. 1.4 mi
-  9: Turn RIGHT onto BROOK ST. 0.1 mi
-  10: Turn RIGHT onto ELM ST. 0.0 mi
-  11: Turn SHARP LEFT onto HIGHLAND AVE. 0.1 mi
- END** 12: End at 16 Highland Ave Cohasset, MA 02025-1819

Estimated Time: 16 minutes Estimated Distance: 6.88 miles

Total Estimated Time: 16 minutes

Total Estimated Distance: 6.88 miles

